

STATE OF SOUTH CAROLINA )

)

ORDINANCE NO. 26-01

DARLINGTON COUNTY )

**AN ORDINANCE TO AMEND THE AGREEMENT FOR DEVELOPMENT OF A MULTI-COUNTY INDUSTRIAL AND BUSINESS PARK BY AND BETWEEN DARLINGTON COUNTY AND MARLBORO COUNTY, SOUTH CAROLINA, PROVIDING FOR THE DEVELOPMENT OF A JOINTLY OWNED AND OPERATED INDUSTRIAL/BUSINESS PARK SO AS TO INCLUDE ADDITIONAL PROPERTY IN DARLINGTON COUNTY AND MARLBORO COUNTY AS PART OF THE JOINT COUNTY INDUSTRIAL PARK, AND OTHER MATTERS RELATING THERETO.**

WHEREAS, Marlboro County, South Carolina (“Marlboro County”) and Darlington County, South Carolina (jointly the “Counties”) are authorized under Article VIII, Section 13 of the South Carolina Constitution and Section 4-1-170 of the Code of Laws of South Carolina, 1976, as amended (“the Act”), to jointly develop an industrial or business park within the geographical boundaries of one or more of the member Counties;

WHEREAS in order to promote the economic welfare of the citizens of the Counties by providing employment and other benefits to the citizens of the Counties, the Counties previously entered into a Joint County Industrial and Business Park Agreement dated November 17, 1997 as amended (the “Park Agreement”) to combine and jointly develop an industrial and business park (the “Park”);

WHEREAS, Darlington County, acting by and through its County Council (“County Council”) is authorized pursuant to the provisions of Title 12, Chapter 44 of the Act to encourage manufacturing and commercial enterprises to locate in the State of South Carolina (the “State”) or to encourage manufacturing and commercial enterprises now located in the State to expand their investments and thus make use of and employ the manpower, products, and other resources of the State by entering into an agreement with a sponsor, as defined in the Act, that provides for the payment of a fee-in-lieu of *ad valorem* taxes (“FILOT”), with respect to economic development property, as defined in the Act;

WHEREAS, the Park Agreement, by its terms, contemplates the expansion of the Park by the inclusion of additional parcels within the Park from time to time, pursuant to ordinances of the County Council and the Darlington County Council; and

WHEREAS, the Counties now desire to amend the Agreement to expand the Park to include additional property located in Darlington County and Marlboro County in the Park and extend the term of the Park Agreement with respect to such property.

NOW, THEREFORE, BE IT ORDAINED BY THE DARLINGTON COUNTY COUNCIL:

SECTION 1. Darlington County is hereby authorized to enter into the twenty fifth (or successor) amendment to the Park Agreement to increase the Park’s boundaries located in the Counties. Attached hereto as Exhibit A is the property description of the increase of the Park within Marlboro County to be added to Exhibit B of the Park Agreement. The form, terms and provisions of the Park Agreement amendment is presented to this meeting and attached hereto as Exhibits B as filed with the Clerk of the Marlboro County Council and the Clerk of the Darlington County Council be and it is approved, and all of the terms, provisions and conditions thereof are hereby incorporated herein by reference.


SECTION 2. Pursuant to the MCIP Act and the terms of the Agreement, the expansion of the Park’s boundaries is complete on adoption of this ordinance by County Council and the adoption of a companion

ordinance by Marlboro County authorizing the expansion of the Park with a description of the additional property to be included in the Park.


SECTION 3. The provisions of this ordinance are hereby declared to be separable and if any section, phrase or provisions shall for any reason be declared by a court of competent jurisdiction to be invalid or unenforceable, such declaration shall not affect the validity of the remainder of the sections, phrases and provisions hereunder.

SECTION 4. All ordinances, resolutions, and parts thereof in conflict herewith are, to the extent of such conflict, hereby repealed. This ordinance shall take effect and be in full force from and after its passage by the County Council.

**DARLINGTON COUNTY, SOUTH CAROLINA**

Signature:   
Name: Bobby Hudson  
Title: Chairman of County Council

**ATTEST:**

Signature:   
Name: J. Janet Bishop  
Title: Clerk to County Council

**READINGS:**

First Reading: April 6, 2026  
Second Reading: May 4, 2026  
Public Hearing: May 4, 2026  
Third Reading: June 1, 2026

EXHIBIT A

MARLBORO COUNTY PROPERTY DESCRIPTION FOR ADDITION TO PARK

All parcels identified by the tax map numbers listed below of property located in Marlboro County, South Carolina:

**1) Cloudless Solar**

**TMS: 040-00-01-004, 040-00-01-006, 040-00-01-007, and 040-00-01-001**

**2) MPD Electric Cooperative**

**TMS: 033-00-01-056, 008-01-01-039, 038-01-01-088, 027-00-01-116, 027-00-02-077, 046-00-01-132, 040-00-01-012, and**

**All recorded and unrecorded easements, whether in gross or appurtenant, including but not limited to utility easements, party easements, prescriptive easements, easements by necessity, easements by condemnation, and contractual easements and rights-of-way located within Marlboro County upon or under which MPD Electric Cooperative, Inc. or its subsidiaries or affiliates, has located or intends to locate real property improvements or personal property, including, but not limited to all roadwork, water, sewer, drainage, power and utility facilities, as well as the Land, the buildings, fixtures and other real property improvements on the Land, and the utility property, broadband property, machinery and equipment and other personal property, and any additions or improvements to any of the foregoing, whether paid for by the Company directly, through lease payments, or acquired by contract.**

**3) SNC Technical Services, LLC**

**TMS: 028-43-03-001**

**4) So-Pak-Co, Inc.**

**TMS: 032-48-07-038, 032-48-07-039, 032-48-07-040, 032-48-07-041, 032-48-07-062, 032-48-07-051 032-48-07-052, 032-48-07-053, 032-48-07-054, 032-48-01-011, and**

**All property that does not appear to have a GIS Tax Map Number that is between Tax Map 032-48-07-038 in the Northwest corner, 032-48-07-051 in the Northeast corner, 032-48-07-052 on the Southern Boundary, falling between Robeson Street and Broad Street.**

**EXHIBIT B**

**TWENTY FIFTH PARK AGREEMENT AMENDMENT**

**TWENTY FIFTH (OR SUCCESSOR) AMENDMENT**  
**TO**  
**AGREEMENT FOR DEVELOPMENT OF**  
**JOINT COUNTY INDUSTRIAL AND BUSINESS PARK**

This **TWENTY FIFTH (25<sup>th</sup>) (OR SUCCESSOR) AMENDMENT** entered into as of this 1<sup>st</sup> day of June, 2026 between **DARLINGTON COUNTY, SOUTH CAROLINA** and **MARLBORO COUNTY, SOUTH CAROLINA**.

1. By authority of ordinance no. 26-01 enacted by the County Council of Darlington County on June 1, 2026 and ordinance no. 876 enacted by the County Council of Marlboro County on January 13, 2026 ~~December 9, 2025~~, for value received, Darlington County and Marlboro County hereby agree that the property described in Schedule I hereto is hereby added to and shall be deemed to be a part of Exhibit A to the Agreement for Development of Joint County Industrial and Business Park between Darlington County and Marlboro County dated as of November 17, 1997, as amended by a First Amendment dated as of December 10, 1998, a Second Amendment dated as of December 6, 1999, a Third Amendment dated as of September 14, 2000, a Fourth Amendment dated as of May 3, 2001, a Fifth Amendment dated as of May 7, 2001, a Sixth Amendment dated as of December 12, 2002, a Seventh Amendment dated as of August 16, 2004, an Eighth Amendment dated as of December 8, 2005, a Ninth Amendment dated July 16, 2007 and a Tenth Amendment dated as of July 8, 2008 and an Eleventh Amendment dated February 10, 2009, and any such further amendments not reflected herein (which are not intentionally excluded) (cumulatively, the "Agreement").

2. All other terms and provisions of said Agreement shall remain in full force and effect.

**WITNESS** our hands and seals as of the day first above written.

**DARLINGTON COUNTY, SOUTH CAROLINA**

(SEAL)

Signature: Bobby Hudson

Name: Bobby Hudson

Title: Chairman of County Council

ATTEST:

Signature: J. Janet Bishop

Name: J. Janet Bishop

Title: Clerk to County Council

## **SCHEDULE I**

### **Addition to Exhibit B**

**to Agreement for Development of Joint County Industrial  
and Business Park dated as of November 17, 1997, as amended,  
between Darlington County and Marlboro County**

#### **Properties Located in Marlboro County**

##### **1) Cloudless Solar**

**TMS: 040-00-01-004, 040-00-01-006, 040-00-01-007, and 040-00-01-001**

##### **2) MPD Electric Cooperative**

**TMS: 033-00-01-056, 008-01-01-039, 038-01-01-088, 027-00-01-116, 027-00-02-077, 046-00-01-132,  
040-00-01-012, and**

**All recorded and unrecorded easements, whether in gross or appurtenant, including but not limited to utility easements, party easements, prescriptive easements, easements by necessity, easements by condemnation, and contractual easements and rights-of-way located within Marlboro County upon or under which MPD Electric Cooperative, Inc. or its subsidiaries or affiliates, has located or intends to locate real property improvements or personal property, including, but not limited to all roadwork, water, sewer, drainage, power and utility facilities, as well as the Land, the buildings, fixtures and other real property improvements on the Land, and the utility property, broadband property, machinery and equipment and other personal property, and any additions or improvements to any of the foregoing, whether paid for by the Company directly, through lease payments, or acquired by contract.**

##### **3) SNC Technical Services, LLC**


**TMS: 028-43-03-001**

##### **4) So-Pak-Co, Inc.**

**TMS: 032-48-07-038, 032-48-07-039, 032-48-07-040, 032-48-07-041, 032-48-07-062, 032-48-07-051  
032-48-07-052, 032-48-07-053, 032-48-07-054, 032-48-01-011, and**

**All property that does not appear to have a GIS Tax Map Number that is between Tax Map 032-48-07-038 in the Northwest corner, 032-48-07-051 in the Northeast corner, 032-48-07-052 on the Southern Boundary, falling between Robeson Street and Broad Street.**

# Darlington County Recording Page



Darlington Clerk of Court / ROD  
Scott B. Suggs  
Darlington County Courthouse  
110 N. Main St.  
Darlington, SC 29532  
(843) 398-4330

OrdinanceNo : **2026-05**



Doc ID - 004176260008

On (Recorded Date) : **6/9/2026**  
At (Recorded Time) : **2:48:12 PM**

Recording Pages : **8**  
Recording Fee : **\$0.00**

**Please keep this Cover Page with the Original Document**  
**This sheet is now part of this document, please leave attached.**

Index Type : **ORDINANCE**  
Type of Instrument :  
Type of Transaction: **Ordinance**

First INDEXED NAME

DARLINGTON COUNTY COUNCIL

Received From :  
DARLINGTON COUNTY COUNCIL

Return To :

---

The attached document including this Cover Page was recorded in the County Recorder's office of  
Darlington County, South Carolina

---

Printed on: Tuesday, June 9, 2026 3:01 pm